

Restoration
Biodiversity
Well-being



WENDOVER
CANAL TRUST



WENDOVER CANAL TRUST

Location Plans for the Signs between Wendover and Halton

[Wendover Canal Bringing it to Life - Wendover Canal Trust](#)

Registered Charity No. 801190



Document Location

The editable version of this document is held by the Wendover Canal Trust Site Manager. It is available to all members of the Wendover Canal Trust and the public via the Wendover Canal Trust's website:

[Wendover Canal Bringing it to Life - Wendover Canal Trust](#)

Printed copies may be out-of-date. The latest version is held on the Wendover Arm Trust's website.

Revision History

Issue	Date	Author	Summary of changes
1	26 March 2024	M Bradley	First issue
2	12 June 2024	M Bradley	Location of footfall counters added



Location Plans.

Sign #1



Front face of the railing at Wharf Road.

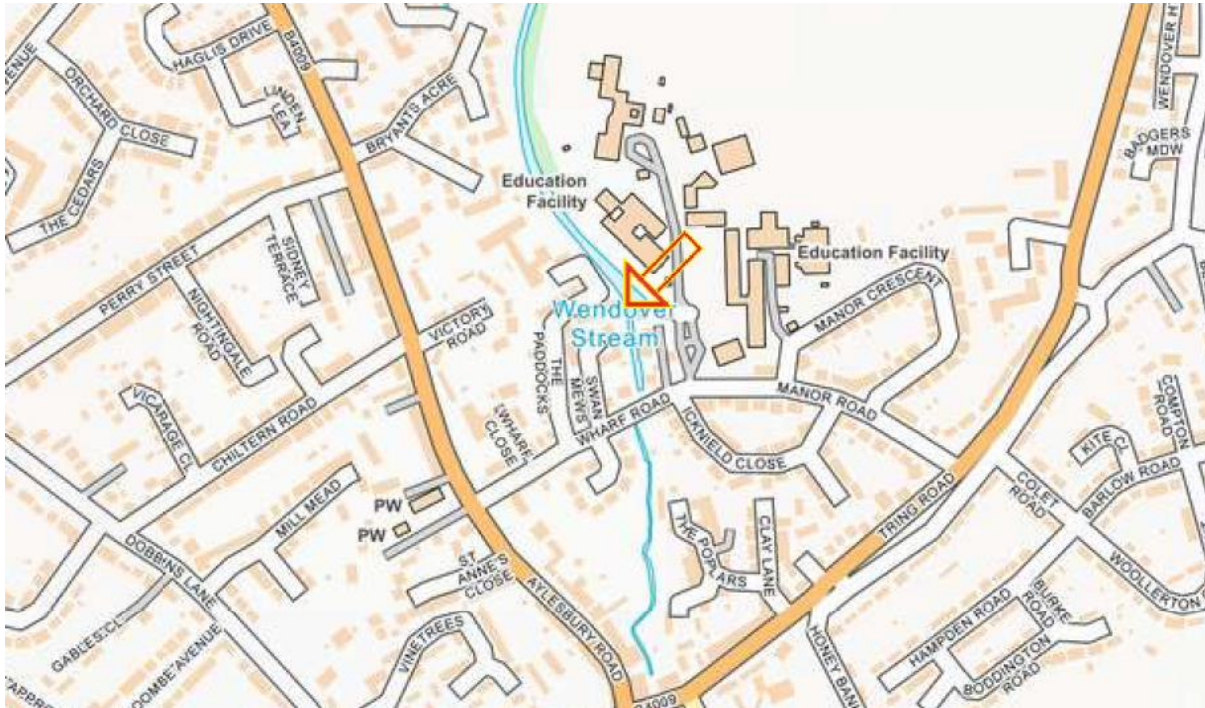
Signs #2 & 3



Side face of the railings at Wharf Road.

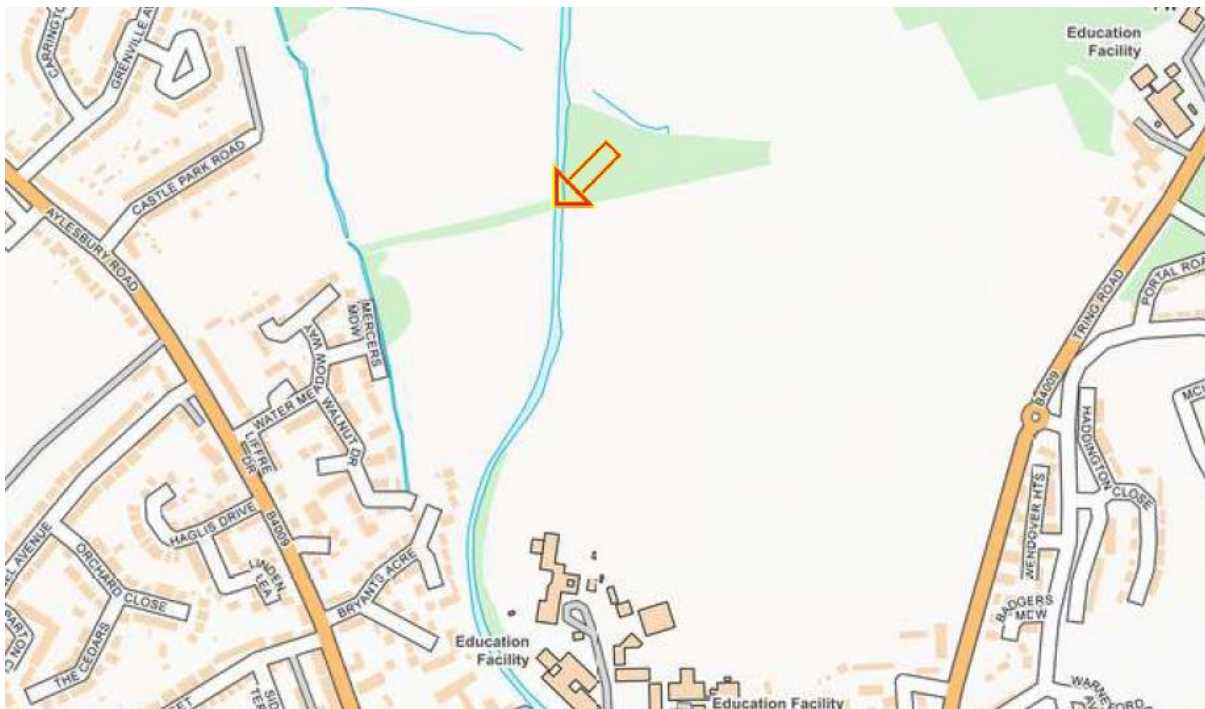


Sign #4



On the towpath, replacing an existing redundant sign.

Sign #5



At Olivers Bridge on the towpath.

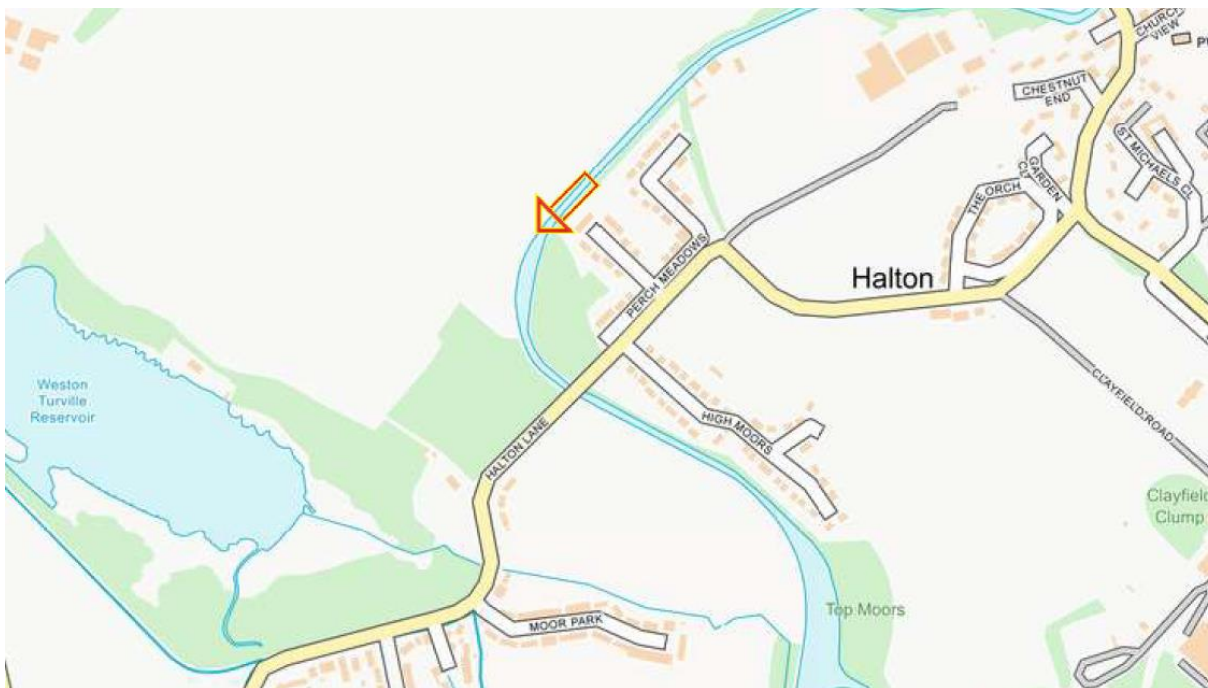


Sign #6



At the Wides, at a suitable location depending on the local features such as the towpath width.

Sign #7



On the towpath near the existing bench where the footpath joins the canal.



Sign #8



On the towpath, replaces the existing 'Kingfisher' panel.

Sign #9



At the entrance to the towpath.



Sign #10



On the towpath, replaces the existing 'Kingfisher' panel.

Sign #11



On the towpath, replaces the existing panels.

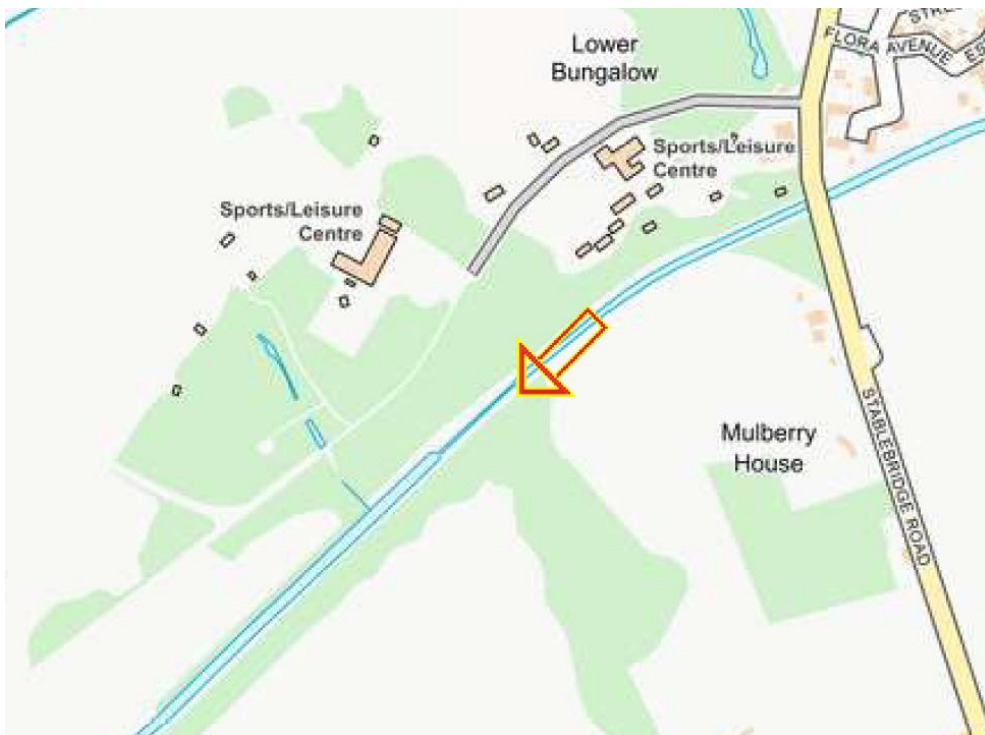


Footfall counter 1



At the entrance to the canal at Walnut Tree Meadow.

Footfall counter 2



At the narrows at Green Park.



Footfall counter 3.



At Bridge 4.